

## A SURVEY OF PUBLIC PLANTINGS IN THE FRONT YARDS OF RESIDENCES IN GALVESTON, TEXAS, U.S.A.

DARREL L. McDONALD  
*Social Sciences*  
*University of Texas at Tyler*  
*3900 University Boulevard*  
*Tyler, Texas 77501*

ABSTRACT.—The cultural plantscapes (planted landscapes) of urbanized Galveston are the result of historical events, plant introductions, and habitat modifications. Since Galveston was chartered in 1837, residents have been continually altering and sculpturing private and public property. This study identifies significant native species and plant introductions which have resulted in tropical and European garden patterns. Several 19th century introduced exotics such as oleanders (*Nerium oleander* L.), palms (*Washingtonia* spp. and *Phoenix* spp.), and Chinese tallow (*Sapium sebiferum* (L.) Roxb.) still are plantings of choice, although plant introductions have continued. Because of human intervention, more colorful cultivated landscapes have replaced native Gulf coastal plant communities reflecting individual, community and institutional preferences. The survey also suggests lifestyle changes among residents have influenced planting designs in residential gardens.

RESUMEN.—Los sembrados tradicionales del Galveston urbano son la consecuencia de eventos históricos, de introducciones de plantas, y de modificaciones del medio ambiente. Desde que Galveston se constituyó oficialmente, los residentes han estado alterando y esculpiendo continuamente la propiedad pública y privada. Este estudio identifica importantes introducciones de plantas nativas de Norteamérica y extranjeras, lo que ha resultado en patrones tropicales y Europeos en los jardines. Algunas plantas exóticas introducidas en el siglo XIX como adelfas (*Nerium* sp.), palmas, y arboles de sebo de China (*Sapium sebiferum* (L.) Roxb.) siguen siendo siembras escogidas, aunque las introducciones de plantas han continuado. A causa de la intervención humana, los sembrados pintorescos han reemplazado las comunidades de plantas indígenas de la costa del Golfo, reflejando preferencias individuales, comunales e institucionales. Esta perspectiva también sugiere que cambios en el estilo de vida entre los residentes han influido sobre los diseños de sembrados en jardines residenciales.

RESUME.—Les jardins d'agrément (plantations paysagistes) du perimetre urbanisé de Galveston sont le résultat d'événements historiques, de l'acclimation de plantes nouvelles et de modifications de l'habitat. Depuis que Galveston fut élevée au rang de cité en 1837, ses habitants n'ont cessé de modifier et de remodeler les propriétés privées et la domaine public. La présente étude inventorie les principales especès locales et 'étrangères que ont servi a dessiner des jardins de type tropical et Européen. Quelques plantes exotiques introduites au XVIII ème siècle, telles que la *Nerium*, le palmier, le sapium, sont encore recherchées, bien que l'on continue a' importer de nouvelles especès. Grâce a l'intervention humaine, des paysages cultivés richement colorés ont remplacé les ensembles végétaux typiques de la côte du Golfe du Mexique: ils reflètent le goût de particuliers, et les choix des communautés et institutions. Le présent inventaire fait allusion anx changements dans les modes de vie qui ont influencé la conception des plantations dans les jardins privés.



## INTRODUCTION

The documentation of landscape change and transformation is an exciting area for cultural plant geography research. Schmid (1975:1), in his treatment of the urban vegetation of Chicago, states that city planting preferences in North America have largely been ignored in the literature because of the cross discipline approach that is necessary to address these problems. Schmid (1975:218) goes on to suggest planting preferences are used by residents to accentuate built structures and produce planted landscape themes. Hugill (1986:423) adds that these designed themes develop from the frequency and intensity of social contact between newly settled areas and established cultures. Thus, cultural plantscapes (planted landscapes) can be seen as a separate but important aspect of the total landscape. These plant associations have economic functions as well as express conscious garden designs of citizens (Jellicoe and Jellicoe 1987:7).

In *The Landscape of Man* (1987) the Jellicoes suggest the most complete expression of cultural preferences for plants and built structures is contained within the cultural landscape. Indeed, since earliest explorers and traders began moving plants, resources, and ideas about the earth, the selection process for cultural favorites has continued as a dynamic process resulting in landscape transformation. Crosby's (1986) discourse on the impact of European expansion on world cultures supports this assertion. Although landscape tastes in North America have been strongly influenced by European contact, over the centuries an American landscape tradition has emerged (Czeslochowski 1982; Leighton 1986:162).

Public plantings, those situated where people can readily observe them, represent an individual's effort to fit into the local cultural community (Schmid 1975:219). And yet, the individual's garden, the private planting space, may remain aloof from cultural pressures simply because it represents a personal, not collective expression of design preference (Jellicoe 1987:7).

The purpose of this study is to investigate changing planting preferences in front yards of Galveston residences in areas of the city that developed at different times. A further object is to determine the affect of location (habitat zone) on plantings in Galveston front yards.

Galveston Island has long been an important contact point for diverse cultural traditions. Since the 1830s immigrants, visitors and artisans have frequently passed through the port; during the late 1890s Galveston was recognized as one of the most prosperous coastal cities in the New World (Dexter 1900; Marinbach 1983). This flow continues today. Most people continued onward to settle inland or return to their homes, but many have taken up residence, endured and enriched the cultural diversity of this barrier island. Along with these people have come gardening traditions and plants.

## HISTORICAL BACKGROUND

*Physical environment.*—Galveston is a low-lying subtropical barrier island located near the upper Texas Gulf Coast (Fig. 1). It is composed of water deposited sands overlying coastal sedimentary rocks. The island extends some 50 km (32 miles)



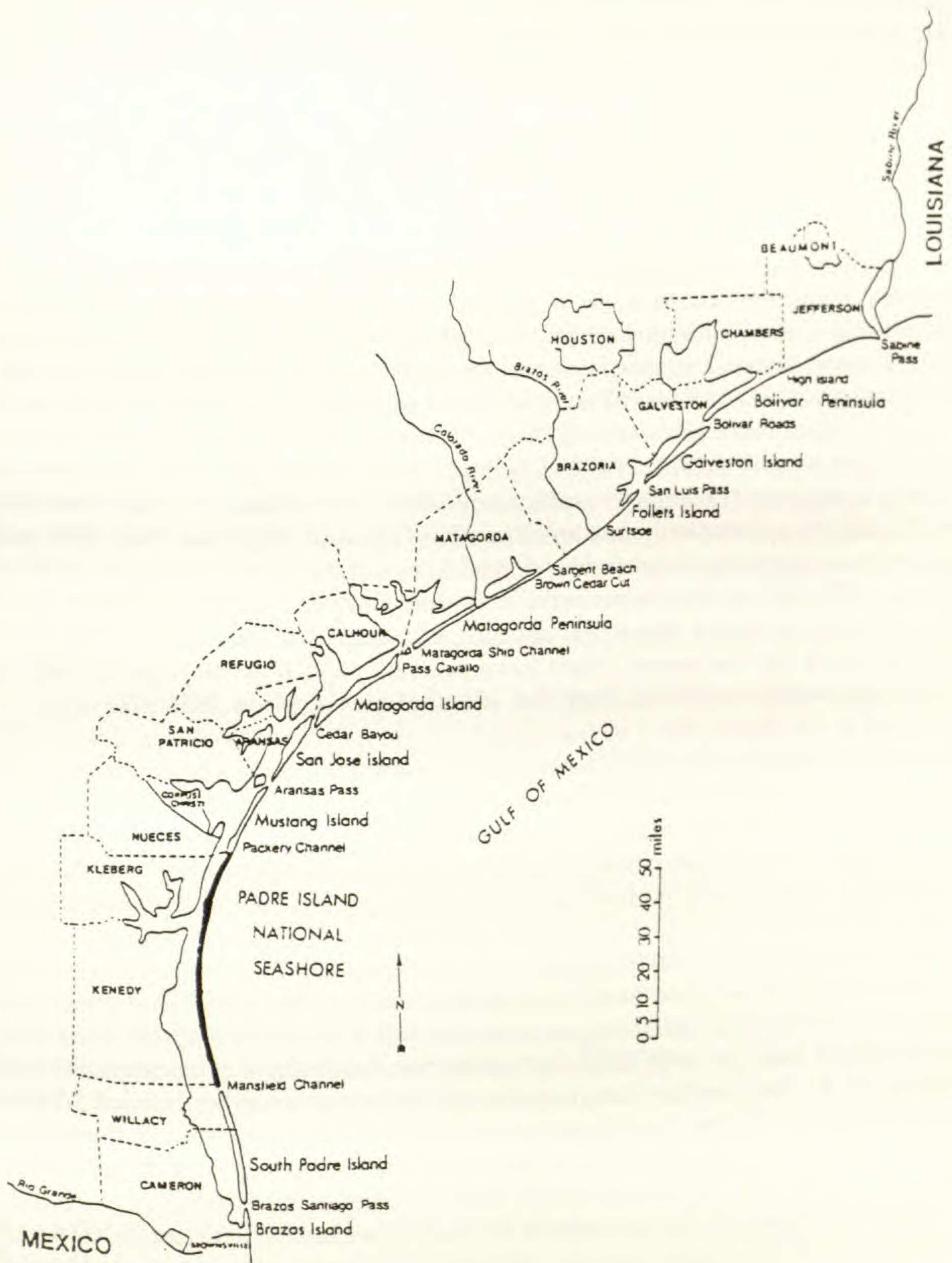


FIG. 1.—Texas Gulf Coast (From: Morton, R. *et al.*, 1983).

in length with the width varying from .8 km to more than 3 km (.5 to 2 miles). Galveston Island is a dynamic physical environment; wave action and storm surges regularly and significantly change its configuration (Davis 1981:2).

The island is geographically exposed to many environmental extremes. Summers are long and hot, many of which are accompanied by prolonged dry



spells. Additionally, continental cold air masses, fondly referred to as "northers" by residents, occasionally descend upon the island reducing temperatures well below freezing (Bomar 1983:74). Historical records indicate infrequent 19th century cold spells were intense enough to freeze over Galveston Bay (Carson 1952). Snow accumulations have been recorded (*Galveston Daily News* 1886). Salt-laden sea breezes regularly add to the physical stresses plants must endure to survive. In addition, tree trimming to protect power lines appears to weaken some woody plants.

*Natural vegetation.*—In near shore or low inundated areas native salt marsh communities are dominated by *Spartina patens* (Ait.) Muhl. and *Distichlis spicata* (L.) Greene. Coastal prairie associations including *Andropogon gerardi* Vitm., *Muhlenbergia capillaris* (Lam.) Trin. and *Uniola paniculata* L. occupied higher beach ridges (Correll and Johnston 1979:3). Scattered shrubs, particularly *Prosopis glandulosa torreyana* (L. Benson) M.C. Johnst., the mesquite, provided the principal woody component. Trees were rare. Early 19th century historians and travellers to the island reported only one small motte of *Quercus virginiana* Mill. (live oak) located mid-island in an area now referred to as Lafitte's Grove (Mueller 1935:41; Hayes 1879:242). It has been estimated that Galveston Island's native plant communities included about 100 species. Although the area covered by these communities has decreased, there have been no reports of any species having been completely eliminated from the island (Steenberghen 1988:51).

*Cultural component.*—The island's resource base attracted early Amerindian groups. In particular, the Karankawa Indians seasonally exploited the island for tubers, berries and animals, but made few permanent alterations to the vegetation because of the harsh environment and mosquito population (Gatschet 1891:11; Bandlier 1964:68).

*Early settlement and population growth.*—In the early 1800s, privateer Jean Lafitte made Galveston his home base, erecting structures on the east end of the island. His cohorts practiced gardening in between forays in the Gulf of Mexico (Baker 1935:357). It was not until 1837 that permanent settlement was established on the island. In that year the Texas Legislature charted a tract of land to Col. Michael Menard as a site for the city. The city was platted on the east end near deep water anchorage and the mouth of Galveston Bay (Nesbitt 1976:79; Sandusky Map 1845 Rosenberg Library: Galveston Texas History Center [RL, GTHC]).

Population growth was sporadic in the early years but by 1843 nearly 600 homes had been built (McComb 1986:68). Population increases continued into the 20th century with several major fluctuations resulting from natural calamities such as yellow fever and hurricanes (Nesbitt 1985:53). Today Galveston's ethnic population is more diverse than in the early decades of growth in the 19th century. In 1985 the population was estimated at 63,000; composed of approximately 70% white with 17% black and 12% hispanic (U.S. Department of the Navy 1986:2-99).

*Early horticultural landscapes.*—Galveston residents have persistently expanded planted landscapes since initial settlement. Residents have altered sizeable



portions of the original vegetation by enriching planted areas with imported topsoil and diversifying the flora by introducing exotics from Mediterranean and tropical regions.

By the end of the 19th century Galveston had grown to be one of the richest cities in the United States and was a garden spot along the Texas Gulf Coast. Stately homes lined the streets adorned with palms, oleanders and oaks. These plantings gave a tropical look to the landscape (*Galveston Daily News* 1907).

*Sources of plants.*—Earliest plant introductions to Galveston included shade trees *Sapium sebiferum* (L.) Roxb., flowering shrubs, most notably *Nerium oleander* L. and tropical trees including *Phoenix* spp., *Washingtonia* spp. and *Musa* sp. (Mueller 1935:43; Fornell 1961:96). Flower and vegetable seeds were obtained from a variety of sources, such as New England Shaker communities, retail catalogs from the south of France, and from eastern U.S. seed suppliers (*The Civilian and Galveston Gazette* 1842; Samuel May Williams Papers 23-0867 RL,GTHC). The vast majority of introduced plant materials arrived on sailing vessels calling upon the most important port along the Texas Gulf Coast. Plants were viewed as a "filler" item by barque captains. They were more concerned about the lumber and food staples cargos which commanded high prices in Galveston (*Flakes Bulletin* 1868). Later, nurseries developed on the mainland nearby as people settled the hinterlands of Galveston.

Galveston's rapid climb to prosperity was brought to an abrupt halt by the 1900 hurricane (Weems 1957:114). In the period of a few hours all of the built and planted landscapes were laid to waste. Following one of the worst catastrophes in United States history, the island level was raised behind a concrete barrier constructed to prevent any such future devastation (Davis 1981). Although the majority of the fill was dredged and pumped from surrounding waters, substantial topsoil was brought from the mainland (McComb 1986:142).

The planted landscape of urbanized Galveston had to be totally replanted, with the exception of Borden's oak, which was the only cultivated plant known to survive the storm's devastation. Residents rallied through civic organizations, such as the Women's Health Protection Association (WHPA), to return urbanized Galveston to its pre-storm beauty. Initially, the WHPA focused their tireless efforts on storm victims. After helping many citizens recover from storm related injuries and calamities, the women turned their attention to the scarred island itself. The WHPA provided free plantings to Galveston residents, especially oleanders, to help return the planted landscape of Galveston to its pre-storm floral diversity (Kenamore 1987). Community and individual efforts to further enhance the beauty of the island continue today.

## METHODS

The study area sampled for this survey included the original platted city (Sandusky Map 1945). It is essentially a grid pattern. Generally, city development has progressed east to west, with housing development replacing dairy and gardening landscapes surrounding the previous city "edge." Occasional outliers such as the exclusive 1930s Cedar Lawn subdivision were exceptions.



Within this pattern of development, sampling sectors were established (Fig. 2). The east end (Sector 1) was the earliest to develop. This area includes the now designated East End and Silk Stocking Historical districts. West of 25th Street, which bounded the early business district, is the middle sector (Sector 2). Most houses date from the 1930s to 1960s in this sector, with major exceptions being the Samuel May Williams (1839) and Michael Menard (1838) homes. The west end sector (Sector 3) represents more recent developments, most houses dating from the 1950s to 1970s.

*Sampling Procedures.*—Two streets randomly selected extending from the bay to the gulf side of the island were surveyed for woody plants within each sector. In addition, three streets were surveyed along avenues from 6th Street to 57th Street. In all, the front yard woody plantings of 1,088 residences were recorded. From the population examined a random subset of 270 yards was selected; thirty (30) sampling sites from each of the nine (9) street transects. A total of 97 woody species representing 45 families were observed in the survey. Species are listed in Appendix A.

For the purposes of this survey, front yards were defined as the side of a residence facing the street or avenue. The boundary of the front yard contained the area from fence lines or a plane extending from the street side of the house to the street. Individual woody plant species were recorded from this area for

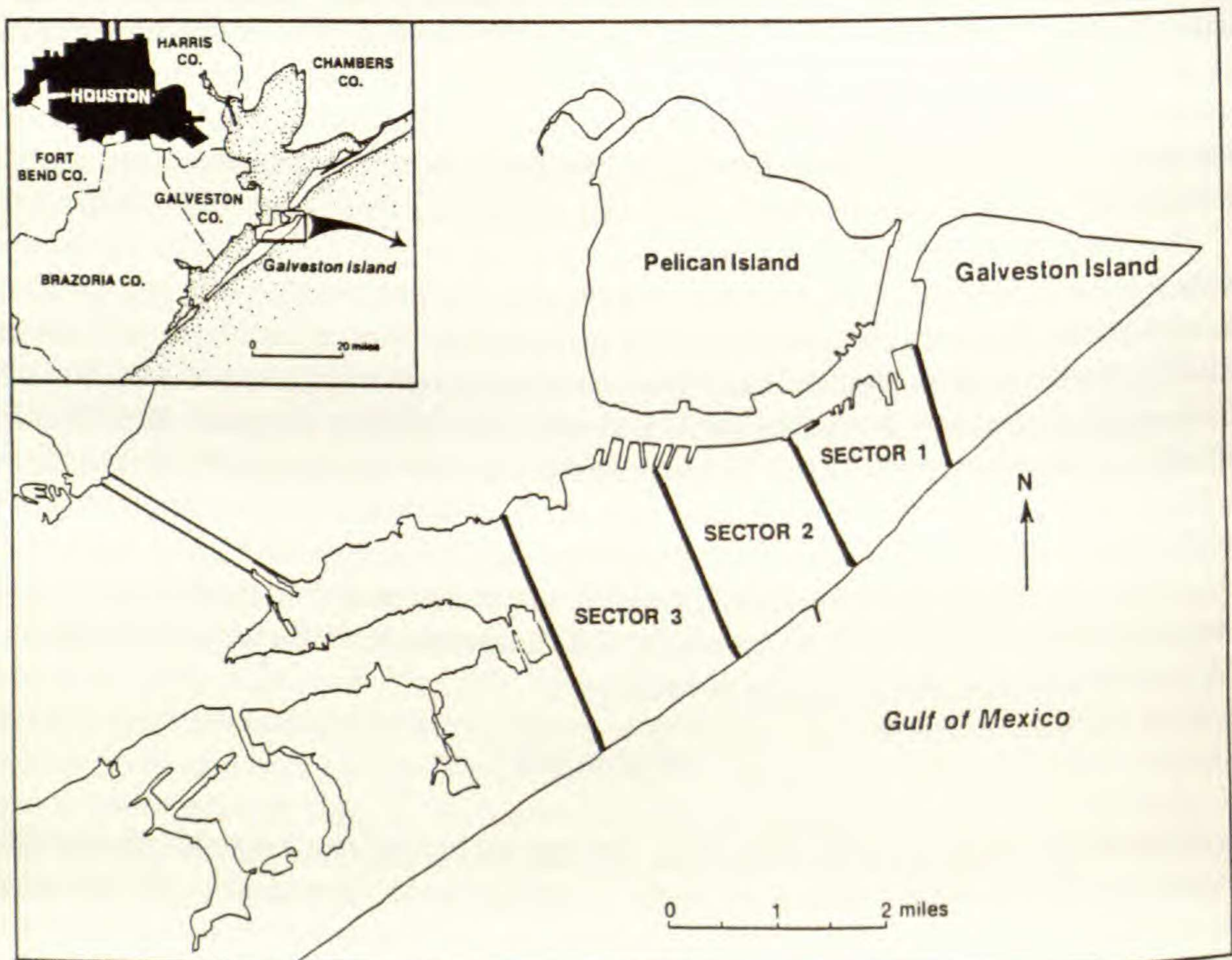


FIG. 2.—City sectors based on time of development.



each house sampled. Hedges were recorded as a single planting but were given a frequency value of ten. A hedge was defined as a continuous planting of a single species extending more than six feet. Means and standard deviations were calculated from the data for each sector to establish planting patterns in different areas of urbanized Galveston. This made possible the separation of different planting preferences. Differences in means between areas were interpreted as illustrating changing patterns and preferences in residential plantings.

## RESULTS AND DISCUSSION

The west end sector had the highest total plantings per yard. Plantings were nearly balanced between trees and shrubs. Hedges were frequently found in yards. Hedges were recorded as a single planting. Thus, the weighted shrub plantings total exceeds the total planting number. The east end sector had the highest number of trees per yard. Hedges were occasionally recorded in this sector. The middle sector had the fewest average plantings per yard (Fig. 3).

Next, the most common shrubs were compared. *Nerium oleander* L., *Ligustrum quihoui* Carriere, and *Ilex vomitoria* Ait. (a native) were known from the 19th century as favored plantings. *Pittosporum tobira* (Thunb.) Ait. is a more recent introduction (Fig. 4). *Ligustrum* is hardy and most commonly used as a hedge plant. *Pittosporum* is an accent plant in yards and performs well as single plants or hedges. *Ilex vomitoria*, more common in the 19th century as a hedge, has recently been hybridized to become a more decorative single-bush planting.

Oleanders have been a perennial favorite of Galveston residents. Galveston is often referred to as the oleander city (Pleasants 1966:1). Oleander shows a frequency increase in newer areas, often because gardeners prefer its long lasting blossoms and hardy nature. While oleanders are quite visible in the east end, the greater plant diversity in the older section reduces oleander's rank. The

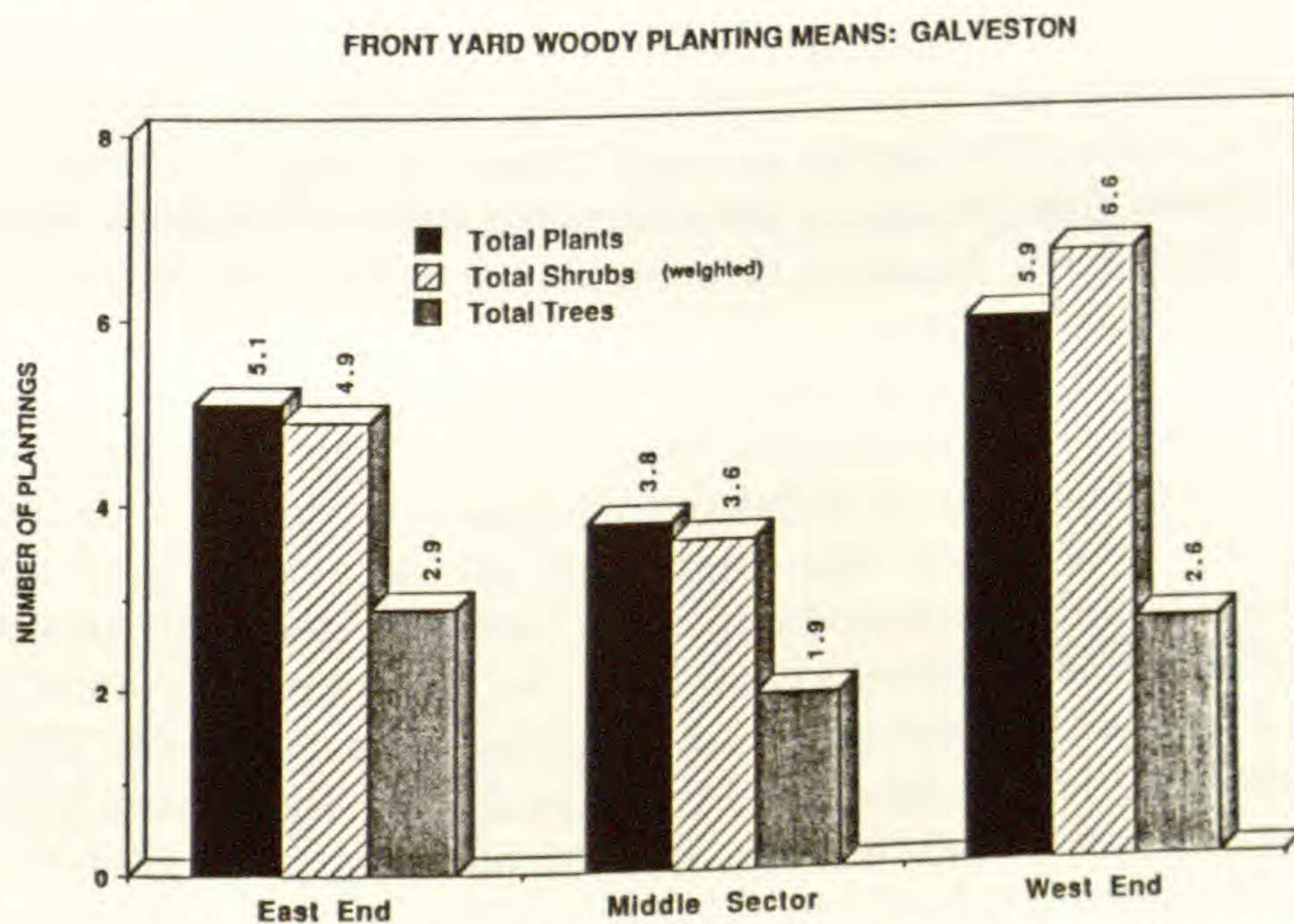


FIG. 3.—Front City sectors based on time of development. Front yard woody planting means: Galveston.



FRONT YARD WOODY PLANTING MEANS: GALVESTON

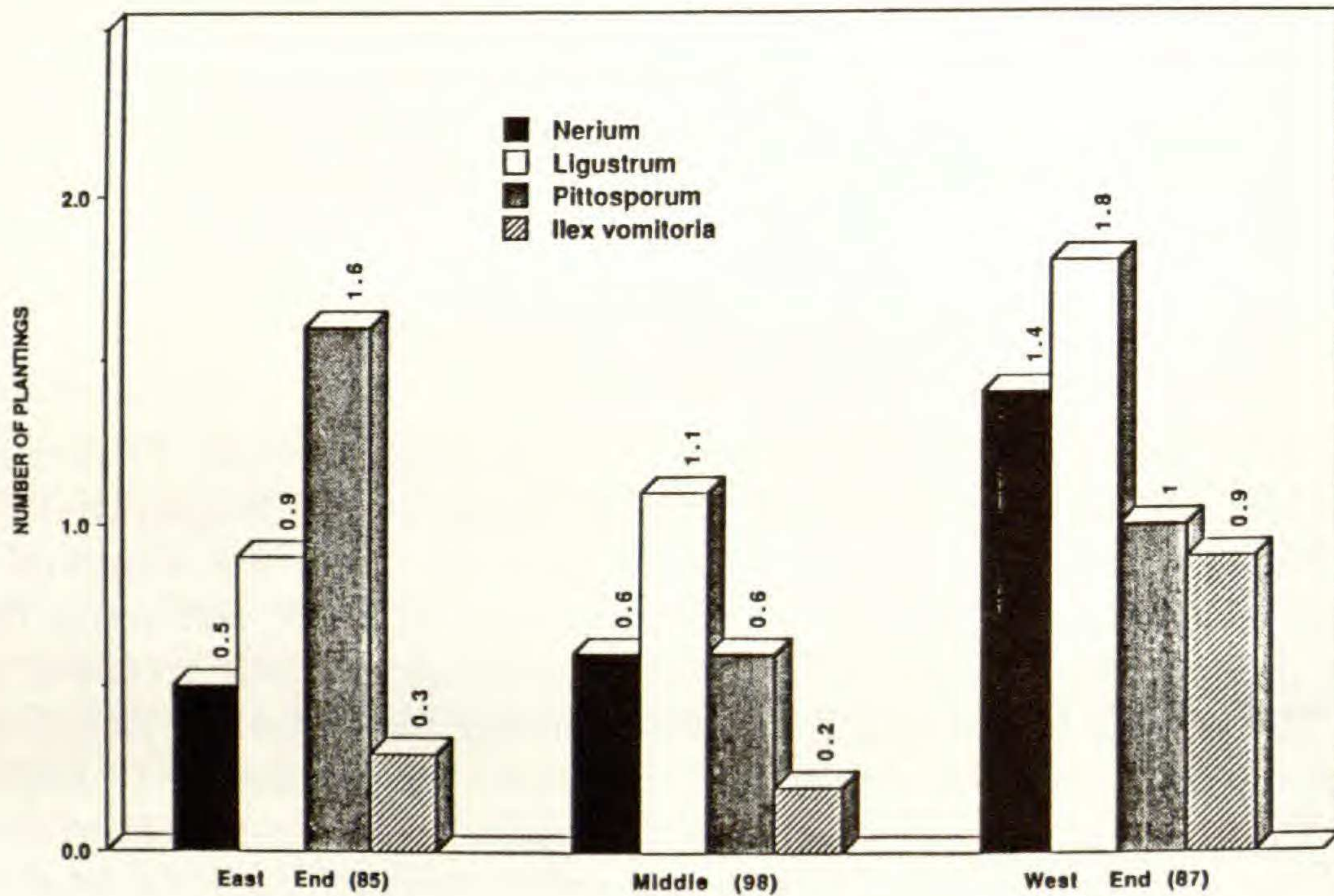


FIG. 4.—City sectors based on time of development. Front yard shrub planting means: Galveston.

oleander has been the plant most manipulated by residents. The oleander was introduced to the island in 1841 by Joseph Osterman (National Oleander Society brochure). By the early 1920s some 65 horticultural variants or cultivars were believed to have flourished on the island. Presently over 40 named cultivars are known, among which several are rare or endangered (Head pers. comm. 1987). Almost all of these are indigenous Galveston cultivars.

When comparing the most common trees, *Quercus* sp. has become less common, being replaced by *Sapinum* sp. and *Fraxinus* sp. (Fig. 5). Preferences have shifted from slower growing oaks to faster growing softer wood trees. *Washingtonia* and *Phoenix* palms have remained favorite plantings because of the preference for a tropical plantscape theme.

As suggested earlier, the physical environment influences plant growth. In an attempt to better understand its effect on plantings, habitat zones were established in the originally sampled sectors based on exposure to the Gulf of Mexico (Fig. 6.). Results from this comparison are shown in Fig. 7. In general means for total plantings, shrubs and trees corresponded with sector means. But there are notable deviations. In particular, Sector 3 abuts the warehouse and railroad yard in a lower socio-economic neighborhood (McComb 1986:153). In addition, saline bay waters inundated this area during hurricane Carla in 1961, reducing the soil texture and fertility, thereby affecting plant growth.

Furthermore, the low value for trees in Sector 5 is related to increased exposure. There is less structural protection in this sector than the more established Sector 2 and the more affluent Sector 8.



FRONT YARD WOODY PLANTING MEANS: GALVESTON

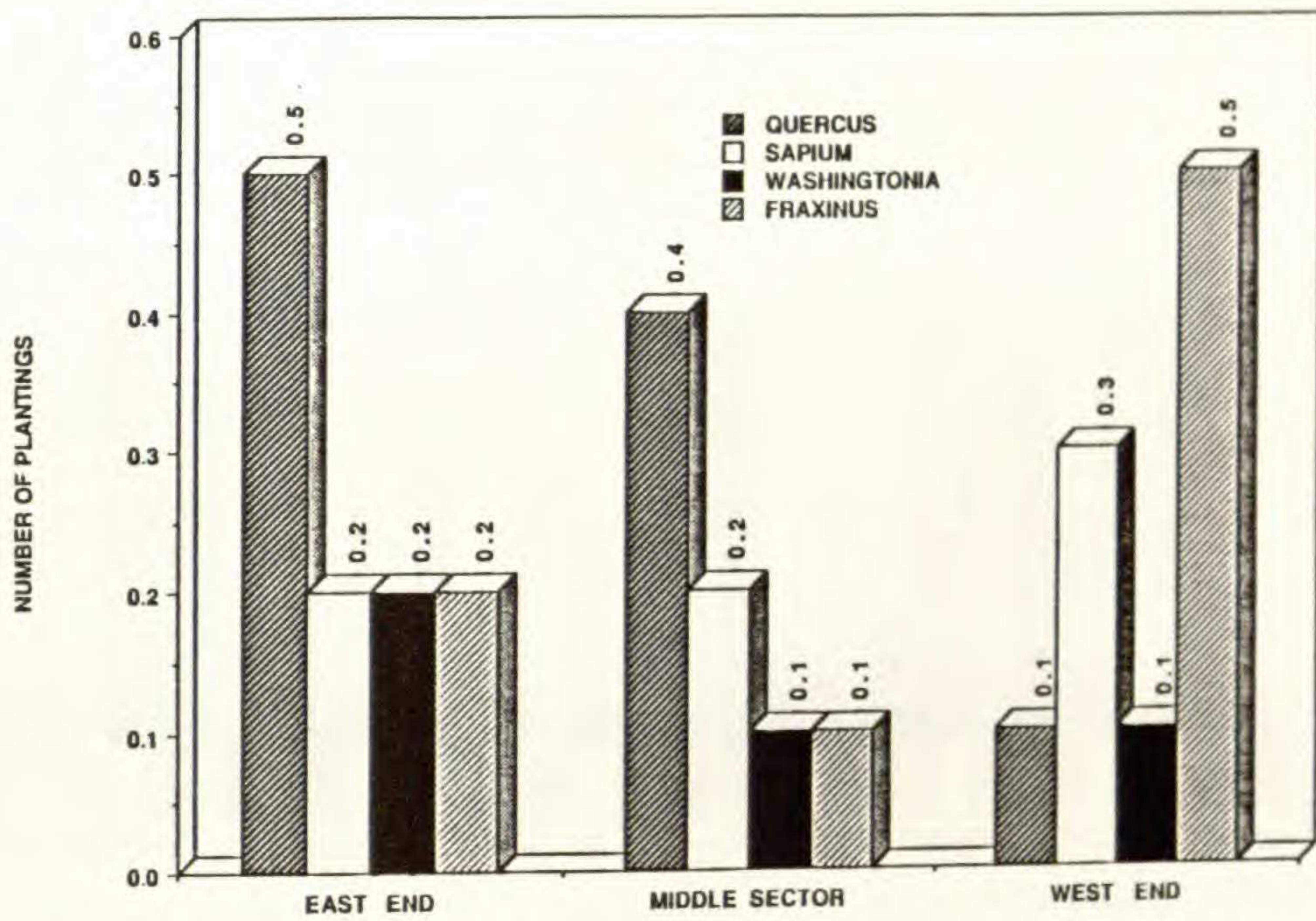


FIG. 5.—City sectors based on time of development. Front yard tree planting means: Galveston.

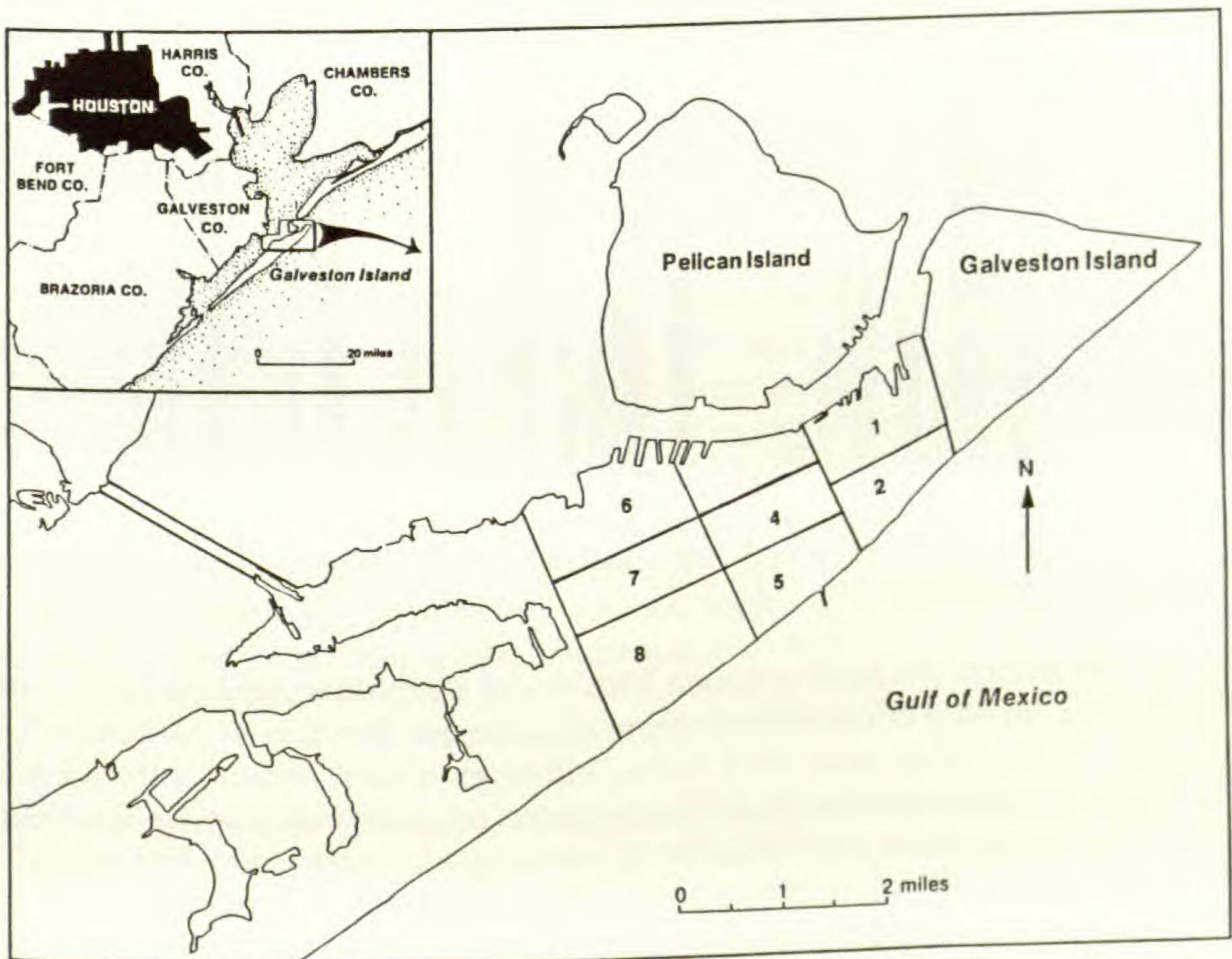


FIG. 6.—Habitat zones based on exposure to Gulf of Mexico.



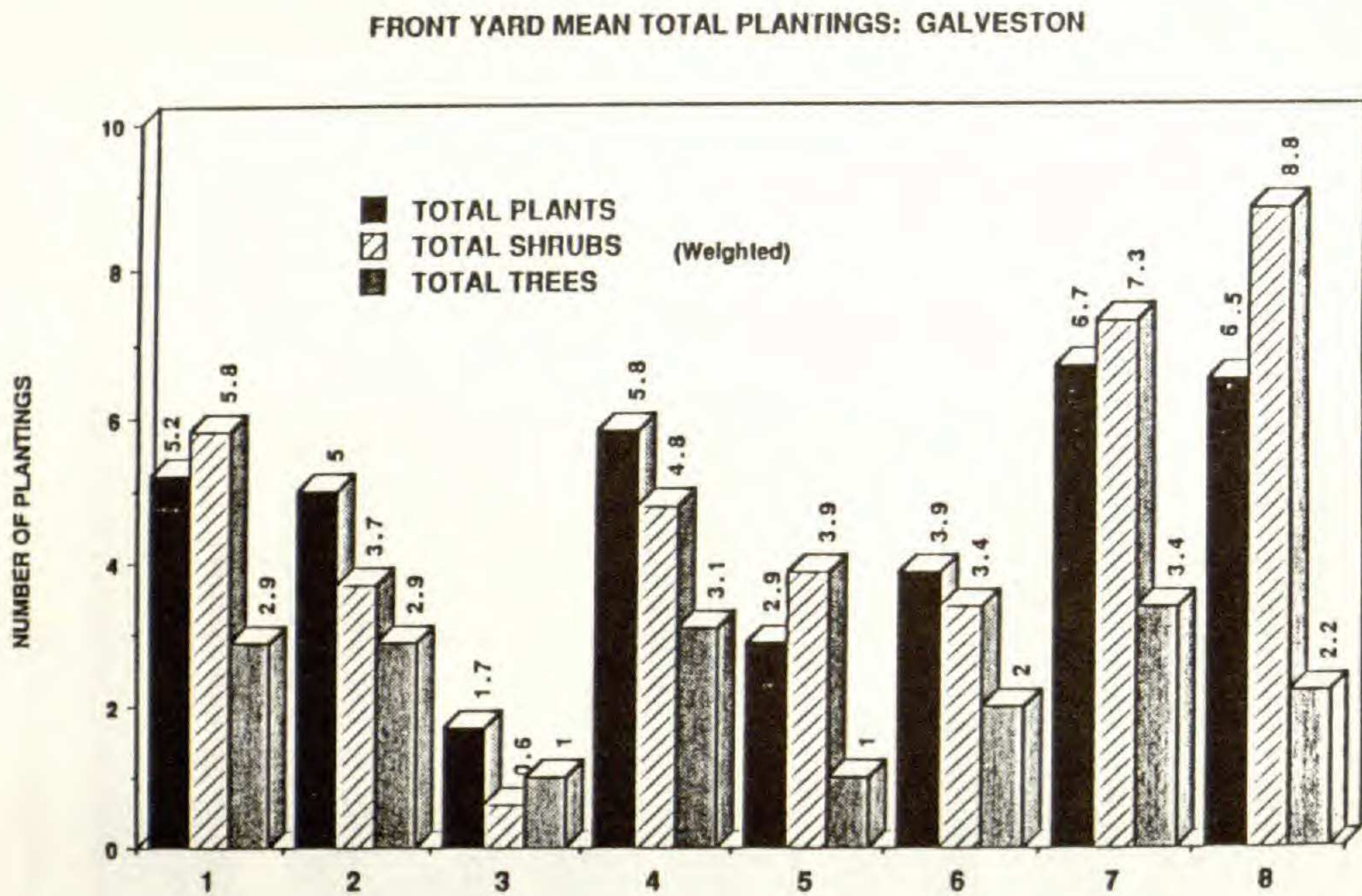


FIG. 7.—Habitat zones based on exposure to Gulf of Mexico. Front yard mean total plantings: Galveston.

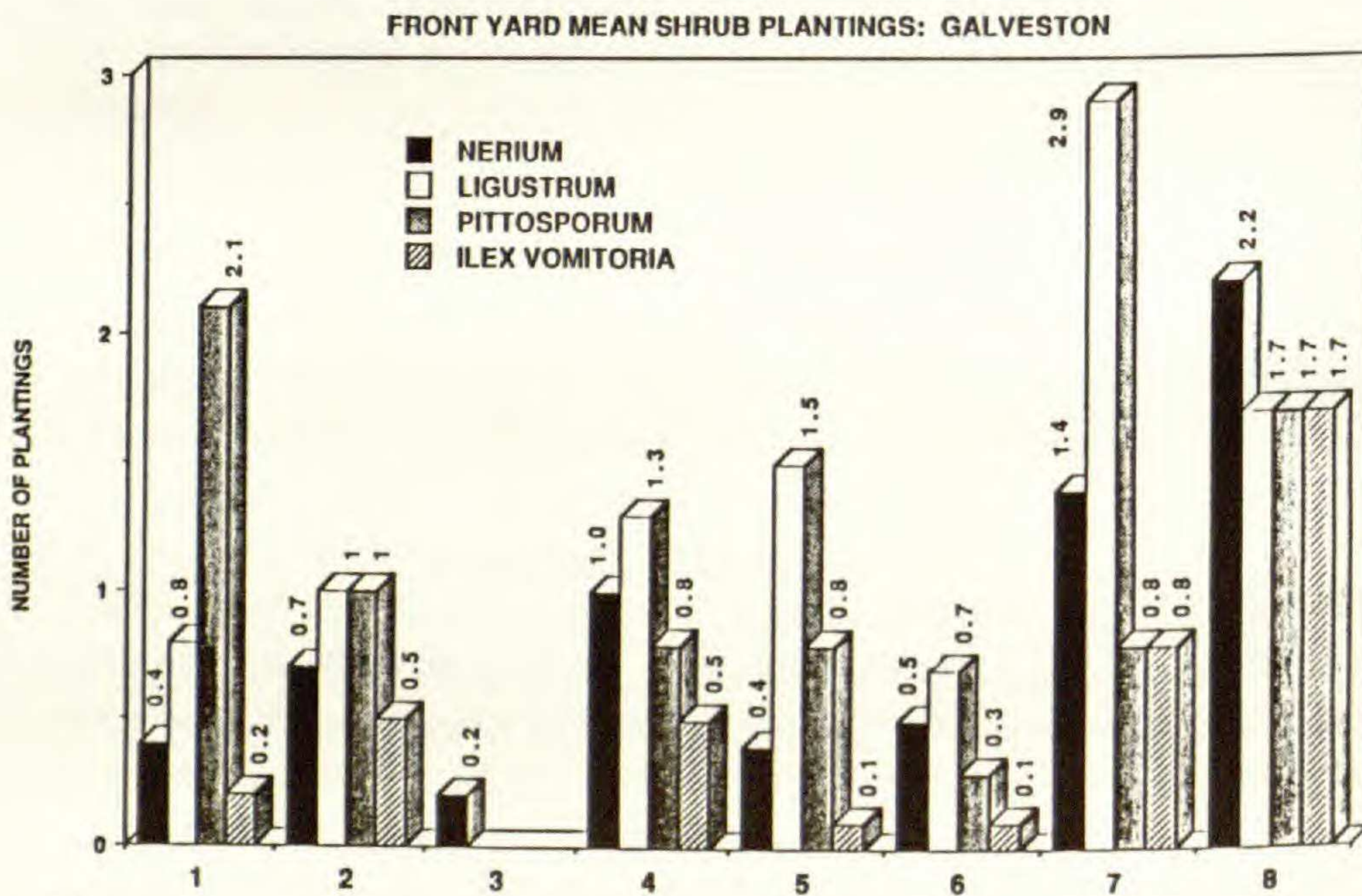


FIG. 8.—Habitat zones based on exposure to Gulf of Mexico. Front yard mean shrub plantings: Galveston.

Comparisons of the most common shrubs and trees supported earlier reports (Fig. 8). The survival of oleander in Sector 3 indicates that it is more hardy than other plants that have been tried there. Although a more recent introduction, the frequency of *Pittosporum* indicates residents especially appreciate the shrub as part of their gardens. In particular, the variegated *Pittosporum* adds variety to yards not readily found in the more established *Ligustrum* plantings.

Fig. 9 indicates changes in planting preference by island residents, from oaks to tallow and ash (almost exclusively *Fraxinus velutina glabra* Rehd.). However,



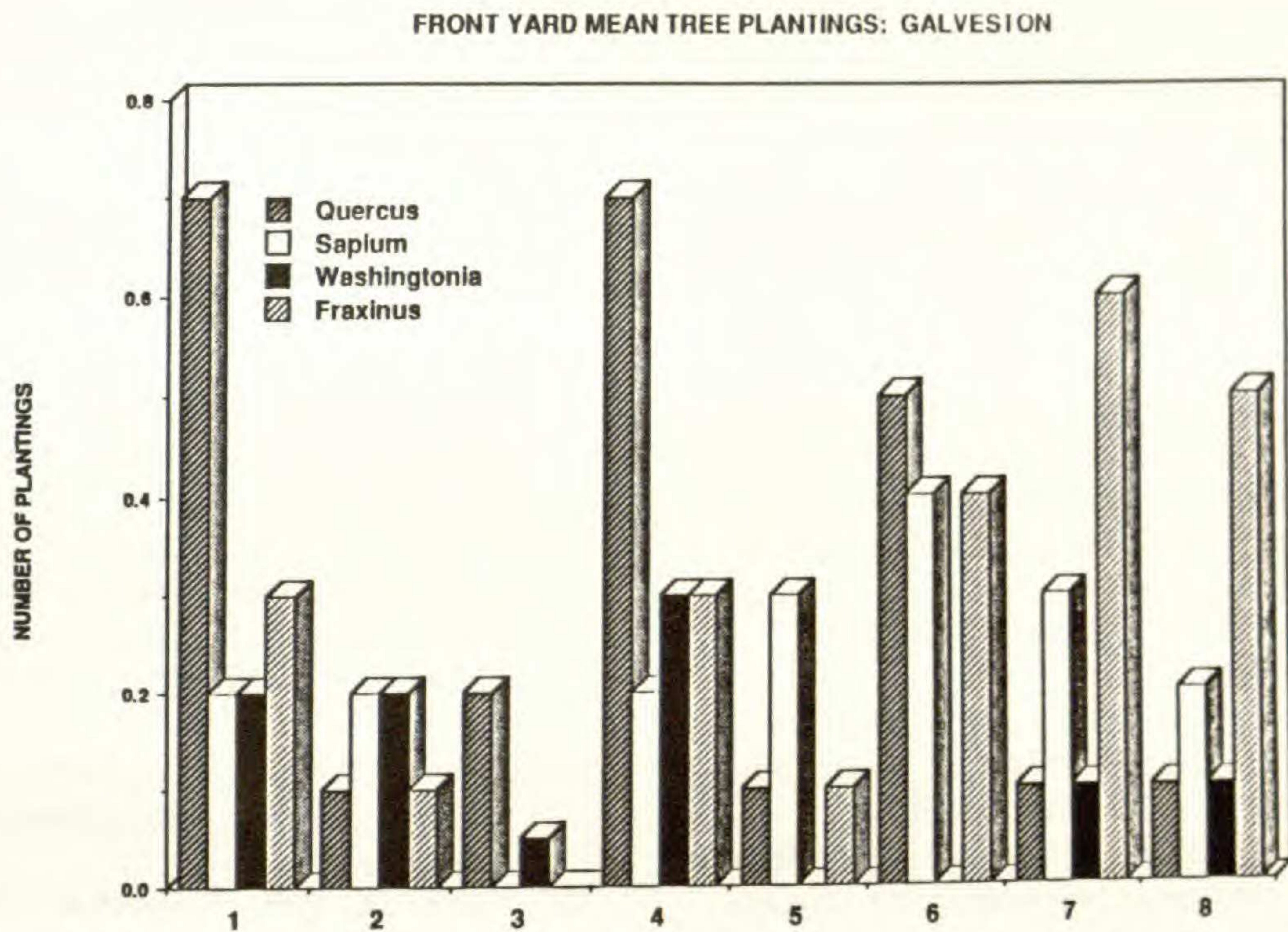


FIG. 9.—Habitat zones based on exposure to Gulf of Mexico. Front yard mean tree plantings: Galveston.

soft wood trees have proved vulnerable to storm damage. Residents who do not prefer oaks also avoid hardy, native trees such as the southern Magnolia (*Magnolia grandifolia*) because the debris from these trees is considered messy. Seasonal litter requires added maintenance and occasionally causes mechanical problems for lawn mowers. Interviews with Galveston residents brought out that yards requiring fewer hours of maintenance fit better into schedules where both adults are working.

### CONCLUSION

Galveston residents have been altering plantscapes since the 1830s. Pre-1900 residential patterns were destroyed by the 1900 storm. But preferences for early woody species introductions are found in front yards today. Planting patterns found in neighborhoods represent themes of tropical and European tastes. Public plantings represent a blend of these components. Galveston island continues to be altered by residents and by civic institutions. Down island developments reflect little of the urbanized patterns. Analysis of the new horticultural style emerging in residential planting preferences will be useful in understanding the continuing process of urban planted landscape evolution.

### ACKNOWLEDGEMENTS

I wish to thank Sammy Ray, Jim McCloy, James Webb, and Pat Wallace of Texas A&M at Galveston for facility use and support during field work. Thanks are extended to Clarissa Kimber for guidance in the study and Galveston residents for their cooperation. The Rosenberg Library Galveston Texas History Center staff were a great help. Abstract translations were provided by Janice Glascock, Joseph Velo and Jean-Jacques Blanchot.



## LITERATURE CITED

- BAKER, D.W.C. 1935. A Texas scrap book. The Steck Company, Austin, TX.
- BANDLIER, F. (trans.) 1964. The journey of Alvar Nunez Cabeza de Vaca. Rio Grande Press, Chicago, IL.
- BOMAR, G.W. 1983. Texas weather. Univ. Texas Press, Austin, TX.
- CARSON, E. 1952. U.S. Department of Commerce Meteorologist letter to Walter Grover 8-21-1952 in archives of Rosenberg Library, Galveston Texas History Center, Galveston, TX.
- Civilian and Galveston Gazette, The.* 1842. Galveston, TX.
- CORRELL, D.S. and M.C. JOHNSTON. 1972. Manual of Vascular Plants of Texas. Univ. Dallas Press, Richardson, TX.
- CROSBY, A. 1986. Ecological Imperialism: The biological expansion of Europe 900-1900. Studies in environment and history. Cambridge Univ. Press, Westport, CT.
- CZESLOCHOWSKI, J.S. 1982. The American landscape tradition. Dutton. New York, NY.
- DAVIS, A. 1981. Galveston's Bulwark Against the Sea: History of the Galveston Seawall. Corp. of Army Engineers, P.O. Box 1229, Galveston, TX.
- DEXTER, W.W. 1900. Picturesque Galveston. Clarke and Courts. Galveston, TX.
- Flakes Bulletin.* 1868. March 29, 1868. Galveston, TX.
- FORNELL, E.W. 1961. The Galveston Era: The Texas crescent on the eve of secession. Univ. Texas Press, Austin, TX.
- Galveston City Directory.* 1886. 1-13.
- Galveston Daily News.* 1886. 1-13.
- \_\_\_\_\_. 1907. 5-3.
- GATSCHET, A.S. 1891. "The Karankawa Indians: The Coast People of Texas," Archaeological and ethnographic papers of the Peabody Museum, Vol. 1:2. Harvard Univ. Kraus Reprint Company. Milwood, NY.
- GROVER, WALTERS PAPERS. Rosenberg Library, Galveston Texas History Center Archives. Galveston, TX.
- HAYES, C. 1879. History of the Island and City of Galveston. Vol. 1. Cincinnati, Ohio. 1974 Reprint. Jenkins & Garrett Press, Austin, TX.
- HEAD, E. 1987. pers. comm. Corresponding Secretary. International Oleander Society. Galveston, TX.
- HUGILL, P. 1986. English landscape tastes in the United States. *Geographical Review*, 76:4. American Geographical Society of New York, NY.
- JELLICOE, SIR G. and S. JELLICOE. 1987. The landscape of man: Shaping the environment from prehistory to the present day. Thames and Hudson. New York, NY.
- KENAMORE, J. 1987. Crusaders for health and beauty: The Women's Health Protective Association. Rosenberg Library. Galveston Texas History Center. Galveston, TX.
- LEIGHTON, ANN. 1986. Early American Gardens. Univ. Massachusetts Press. Amherst, MS.
- MCCOMB, D. 1986. Galveston: A history. Univ. Texas Press. Austin, TX.
- MORTON, R. *et al.* 1983. Living with the Texas Shore. Duke Univ. Press. Durham, NC.
- MUELLER, O. (trans.) 1935. Dr. Ferdinand Roemer. Texas: With particular reference to German immigration and the Physical appearance of the country. Standard Printing Company. San Antonio, TX.
- National Oleander Society Brochure.* Elizabeth Head Corresponding Secretary, P.O. Box 3431. Galveston, TX.
- NESBITT, R. 1985. Bob's Reader. Letter Shop. Galveston, TX.
- \_\_\_\_\_. 1976. The Port of Galveston bicentennial appointment calendar and compedium for 1976. Galveston, TX.
- PLEASANTS, C. 1966. Galveston: The Oleander City. Exposition Press. New York, NY.
- SANDUSKY MAP. 1985. Rosenberg Library. Galveston Texas History Center. Galveston, TX.
- SCHMID, J.A. 1975. Urban vegetation: A review and Chicago case study. Univ. Chicago Geography Research paper No. 161. Chicago, IL.
- STEENBERGHEN, T.M. 1988. The spontaneous vegetation in urban residential gardens of Galveston, TX. MS thesis. Texas A&M Univ. Geography. College Station, TX.
- WILLIAMS, S.M. Papers. 23-0867. Rosenberg Library. Galveston Texas History Center. Galveston, TX.
- WEEMS, J.E. 1957. A Weekend in September. Texas A&M Univ. Press. College Station, TX.



## APPENDIX A

## AGAVACEAE

- Yucca carnerosana* (Trel.) McKelv.
- Yucca* spp. L.

## ANACARDIACEAE

- Mangifera indica* L.
- Rhus glabra* L.

## APOCYNACEAE

- Carissa grandifolia* (E.H. Mey) A. DC.
- Nerium Oleander* L.

## AQUIFOLIACEAE

- Ilex cornuta* Lundl. & Paxt.
- Ilex decidua* Walt.
- Ilex vomitoria* Ait.

## ASTERACEAE

- Iva frutescens* L.

## BERBERIDACEAE

- Nandina domestica* Thunb.

## BIGNONIACEAE

- Campsis radicans* (L.) Seem. ex Bur.
- Catalpa bignoniodes* Walt.

## BUXACEAE

- Buxus microphylla* Siebold & Zucc.
- Buxus sempervirens* L.

## CAPRIFOLACEAE

- Abelia Graniflora* 'Edward Groucher' (Andre) Rehd.
- Lonicera japonica* Thunb.
- Sambucus canadensis* L.

## CELASTRACEAE

- Euonymus japonica* Thunb.
- Euonymus japonica* 'aureomarginata' Thunb.
- Euonymus japonica* 'dwarf' Thunb.

## CONVOLVULACEAE

- Ipomoea alba* L.

## CUPRESSACEAE

- Juniperus communis* L.
- Juniperus* spp. L.
- Thuja* sp. L.

## CYCADACEAE

- Cycas circinalis* L.



## Appendix A (continued)

## ELAEGNACEAE

*Elaegnus angustifolia* L.

## ERICACEAE

*Rhododendron* sp. L.

## EUPHORBIACEAE

*Sapium sebiferum* (L.) Roxb.

## FABACEAE

*Mimosa bracaatinga* Hoehne.

*Wisteria floribunda* (Willd.) DC.

*Wisteria sinensis* (Sims) Sweet

## FAGACEAE

*Quercus nigra* L.

*Quercus virginiana* Mill.

*Quercus* spp. L.

## HAMAMELIDACEAE

*Liquidambar styraciflua* L.

## JUGLANDACEAE

*Carya illinoensis* (Wang.) K. Koch.

## LABIATAE

*Salvia leucophylla* Greene.

## LAURACEAE

*Cinnamomum camphora* (L.) J. Presl.

*Persea americana* Mill.

## LYTHRACEAE

*Lagerstroemia indica* L.

## MAGNOLIACEAE

*Magnolia grandiflora* L.

## MALVACEAE

*Hibiscus rosa-sinensis* L.

*Hibiscus syriacus* L.

## MELIACEAE

*Melia azedarach* L.

## MORACEAE

*Ficus carica* L.

*Ficus elastica* Roxb. ex Hornem.

*Morus alba* 'sibirica' L.

*Morus nigra* L.



## Appendix A (continued)

## MUSACEAE

*Musa acuminata* Colla

## MYTACEAE

*Callistemon citrinus* R. Br.

*Psidium guajava* L.

## OLEACEAE

*Forsythia suspensa* (Thunb.) Vahl

*Fraxinus arizonica* Torr.

*Jasminum humile* L.

*Ligustrum quihoui* Carriere

*Olea europaea* L.

## ONAGRACEAE

*Fuschia magllanica* Lam.

## PALMAE

*Phoenix canariensis* Hort. ex Chabaud.

*Phoenix dactylifera* L.

*Phoenix reclinata* Jacq.

*Sabal mexicana* Mart.

*Sabal texana* (Cook) Becc.

*Washington filifera* (L. Linden) H. Wendl.

*Washington robusta* H. Wendl.

## PLANTANACEAE

*Plantanus occidentalis* L.

## PINACEAE

*Pinus taeda* L.

## PITTOSPORACEAE

*Pittosporum tobira* (Thunb.) Ait.

*Pittosporum tobira* 'variegated' (Thunb.) Ait.

*Pittosporum tobira* 'dwarf' (Thunb.) Ait.

## PODOCARPACEAE

*Podocarpus macrophyllus* (Thunb.) D. Don

## POLYGONACEAE

*Antignon leptopus* Hokk & Arn.

## ROSACEAE

*Malus pumila* Mill.

*Photinia fraseri* 'Red Robin' Dress.

*Prunus americana* Marsh.

*Prunus laurocerasus* L.

*Prunus persica* (L.) Batsch.

*Prunus serotina* J.F. Ehrh.



## Appendix A (continued)

*Pyracantha coccinea* M.J. Roem.  
*Raphiolepis indica* (L.) Lindl.  
*Rubus trivialis* Michx.

## RUTACEAE

*Citrus limonia* 'Meyer' Osbeck  
*Citrus sinensis* (L.) Osbeck.  
*Zanthoxylum americanum* L.

## SALICACEAE

*Populus sargentii* Dode.  
*Salix nigra* L.

## SOLANACEAE

*Brunfelsia australis* Benth.

## THEACEAE

*Camellia japonica* L.

## ULMACEAE

*Celtis laevigata* Willd.  
*Ulmus parvifolia* Jacq.  
*Ulmus rubra* Muhleng.  
*Ulmus* sp. Mirb.

## VERBENACEAE

*Callicarpa americana* L.  
*Lantana montevidensis* (K. Spreng.) Briqu.  
*Vitex trifolia* L.

## VITACEAE

*Vitis labrusa* L.

## BOOK REVIEW

**Beyond Domestication in Prehistoric Europe: Investigations in Subsistence Archaeology and Social Complexity.** Graeme Barker & Clive Gamble, eds. Studies in Archaeology Series. New York: Academic Press, 1985. Pp. xx, 282. \$58.50.

The stated objective of this volume is "to investigate how subsistence theories and techniques that were developed for the earlier periods of prehistory up to the first farmers, can be applied to more complex societies in later prehistoric Europe" (p. 2), a goal that is admirably accomplished, to a greater or lesser extent, by each contributor. Virtually all of the authors are well steeped in scientific archaeology, demonstrating an extensive knowledge of scientific procedures and the application of relevant material and studies from non-archaeological sources in their analyses.